




"This copy has been made by or with the authority of Dorset County Council pursuant to section 47 of the Copyright, Designs and Patents Act 1988 ("the Act"). Unless the Act provides a relevant exception to copyright, the copy must not be copied without the prior permission of the copyright owner."

## CLAIM FOR PUBLIC RIGHTS OF WAY AT FIFEHEAD NEVILLE


THIS MAP IS NOT DEFINITIVE AND HAS NO LEGAL STATUS

-  FOOTPATHS
-  BRIDLEWAYS
-  CLAIMED BYWAYS

*--- Proposed Route*

**Ref:**  
Date: 13/10/2006  
Scale 1:10000  
Drawn By:  
Cent X: 375156  
Cent Y: 111100

GEOGRAPHICAL INFORMATION SYSTEMS



© Crown Copyright 2006. Photos © UKPerspectives.com 2003.  
© Dorset County Council 2006. OS licence number: 100019790.